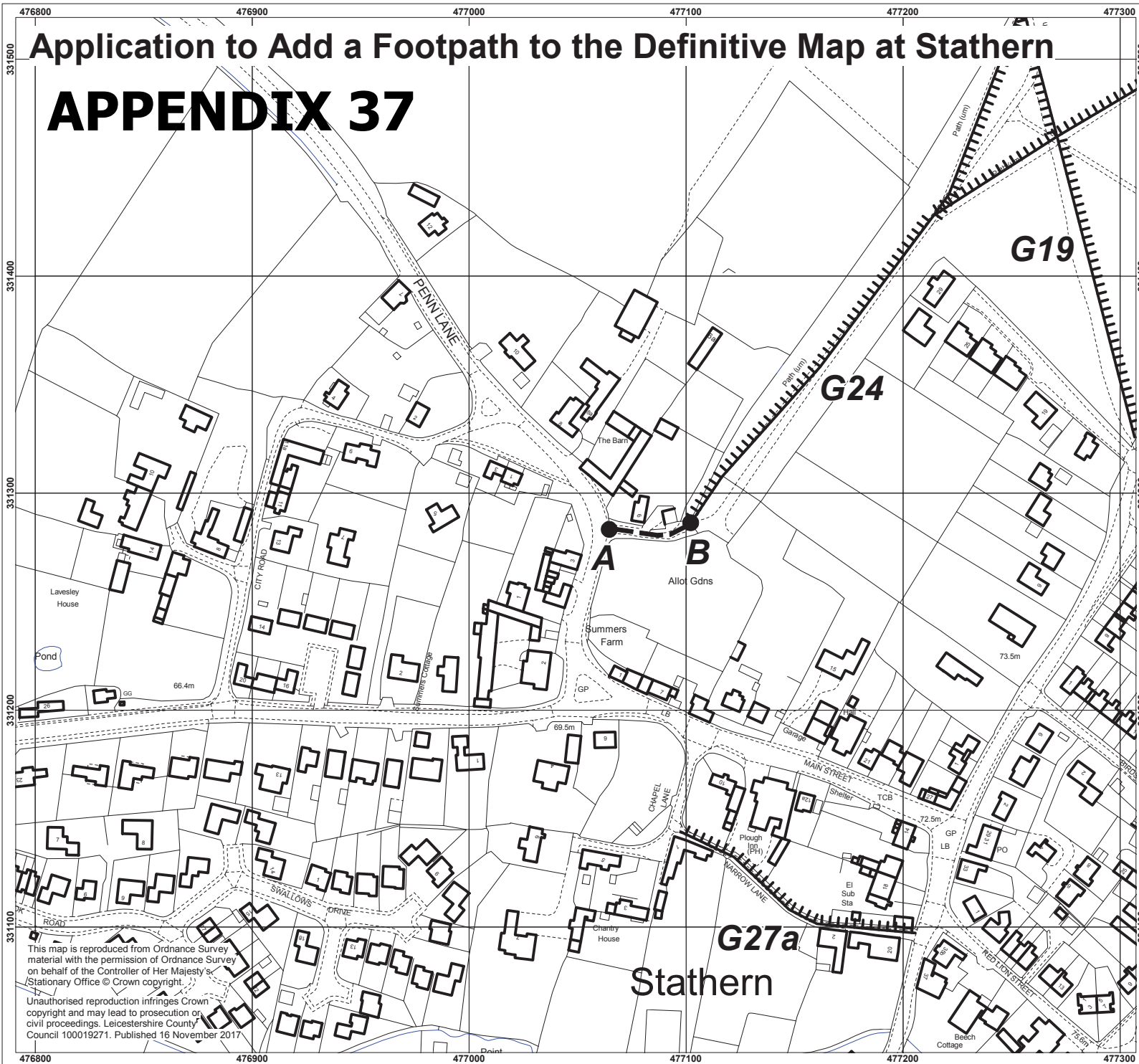
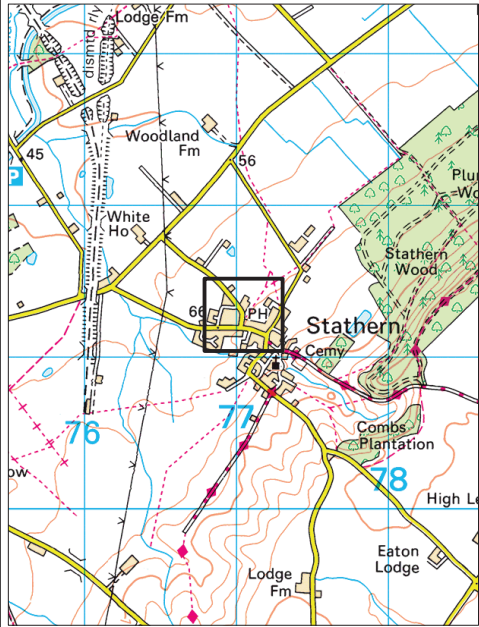


Application to Add a Footpath to the Definitive Map at Stathern

APPENDIX 37



Location Plan



Key

- Footpath to be Added A-B
- Other Recorded Footpaths

Environment & Transport Department,
 County Hall, Glenfield,
 Leicestershire LE3 8RJ
 email footpaths@leics.gov.uk
 Director Ann Carruthers



**Leicestershire
 County Council**

Plan No.M1117/P

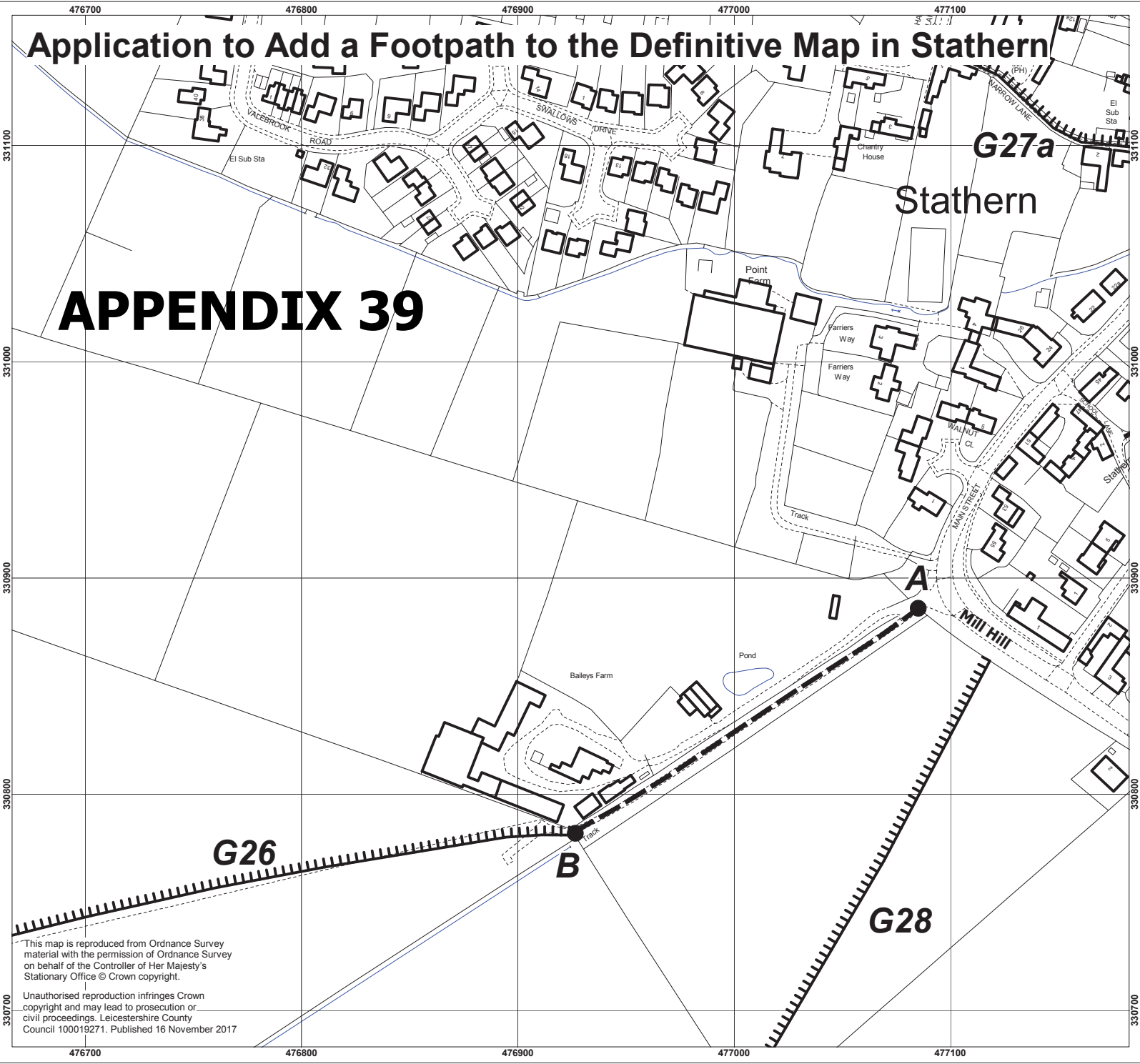
Scale 1:2500

This map is reproduced from Ordnance Survey material with the permission of Ordnance Survey on behalf of the Controller of Her Majesty's Stationary Office © Crown copyright.

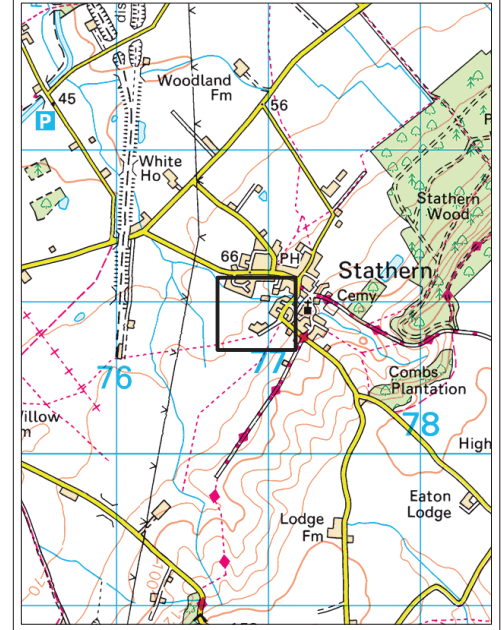
Unauthorised reproduction infringes Crown copyright and may lead to prosecution or civil proceedings. Leicestershire County Council 100019271. Published 16 November 2017

Application to Add a Footpath to the Definitive Map in Stathern

APPENDIX 39



Location Plan



Key

- Footpath to be added A-B
- ▨ Other recorded Footpaths

Environment & Transport Department,
County Hall, Glenfield,
Leicestershire LE3 8RJ
email footpaths@leics.gov.uk
Director Ann Carruthers



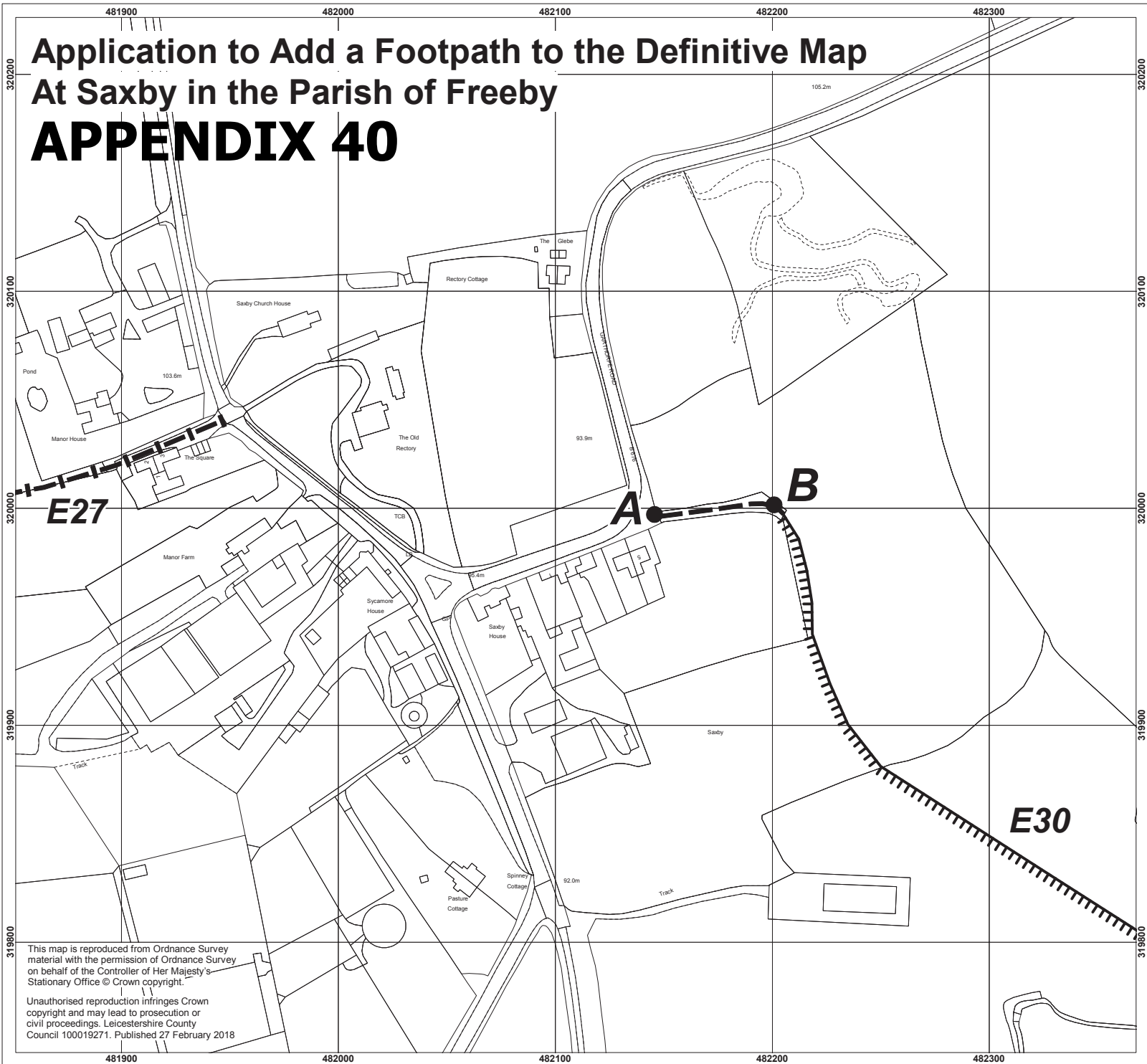
Plan No.M1119/P

Scale 1:2500

This map is reproduced from Ordnance Survey material with the permission of Ordnance Survey on behalf of the Controller of Her Majesty's Stationary Office © Crown copyright.
Unauthorized reproduction infringes Crown copyright and may lead to prosecution or civil proceedings. Leicestershire County Council 100019271. Published 16 November 2017

Application to Add a Footpath to the Definitive Map At Saxby in the Parish of Freeby




APPENDIX 40



Location Plan



Key

-  Alleged Footpath A - B
-  Existing Footpath
-  Existing Bridleway

Environment & Transport Department,
County Hall, Glenfield,
Leicestershire LE3 8RJ
email footpaths@leics.gov.uk
Director Ann Carruthers

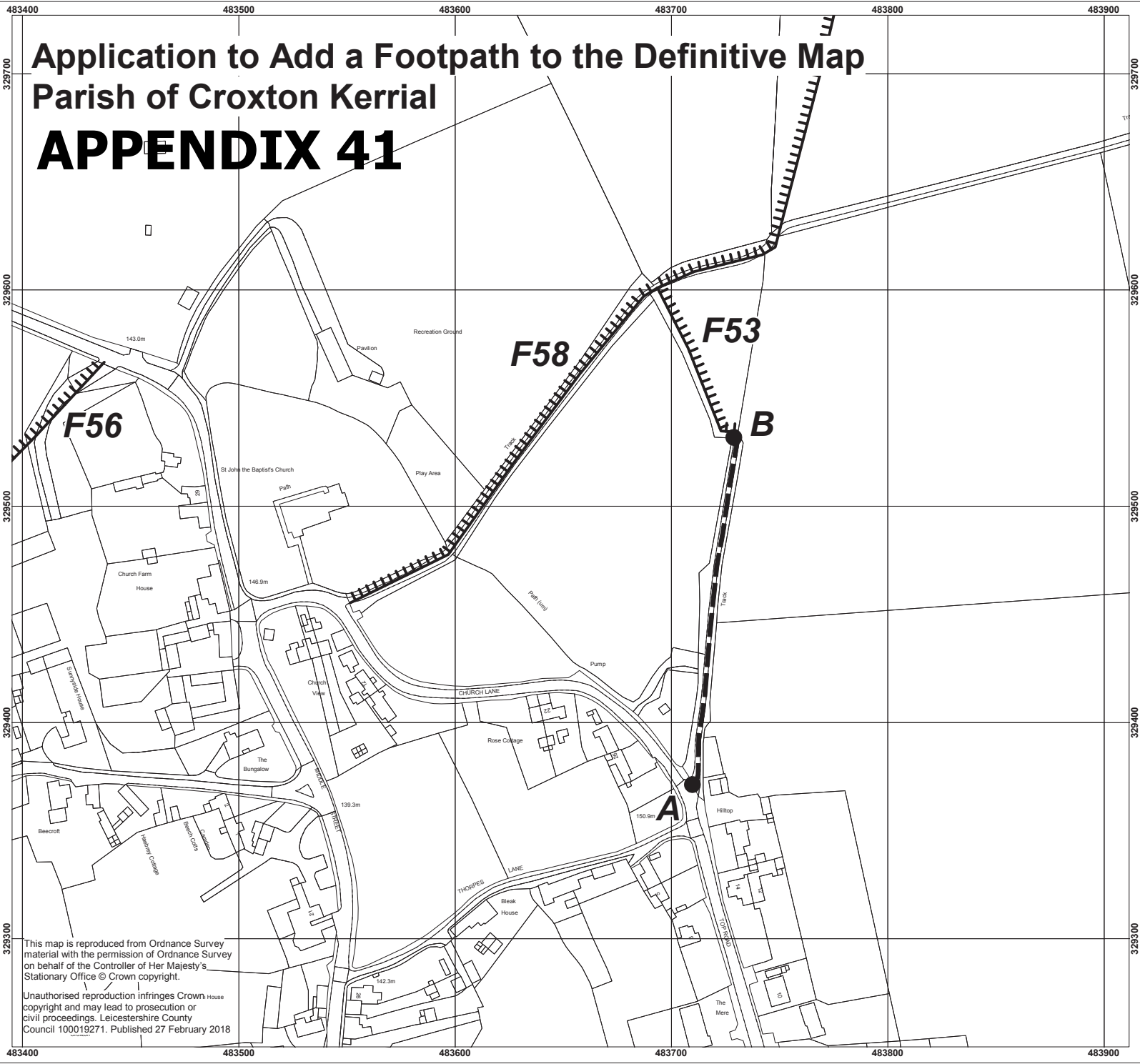


Plan No. M1120

Scale 1:2500

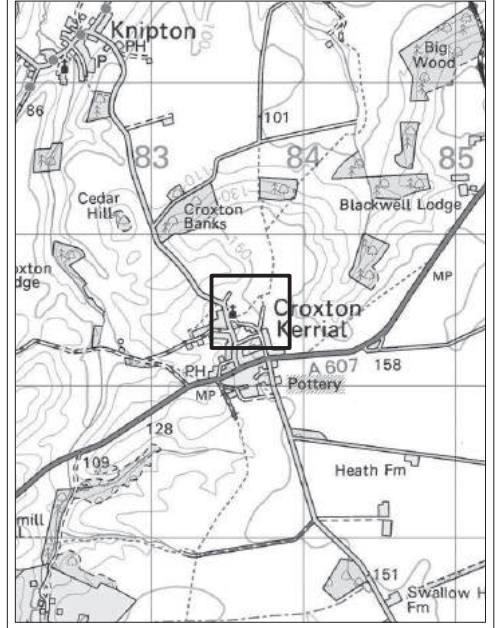
This map is reproduced from Ordnance Survey material with the permission of Ordnance Survey on behalf of the Controller of Her Majesty's Stationary Office © Crown copyright.

Unauthorised reproduction infringes Crown copyright and may lead to prosecution or civil proceedings. Leicestershire County Council 100019271. Published 27 February 2018



Application to Add a Footpath to the Definitive Map Parish of Croxton Kerrial **APPENDIX 41**

Location Plan



Key

- Alleged Footpath
A - B
- Existing Footpaths

Environment & Transport Department,
County Hall, Glenfield,
Leicestershire LE3 8RJ
email footpaths@leics.gov.uk
Director Ann Carruthers

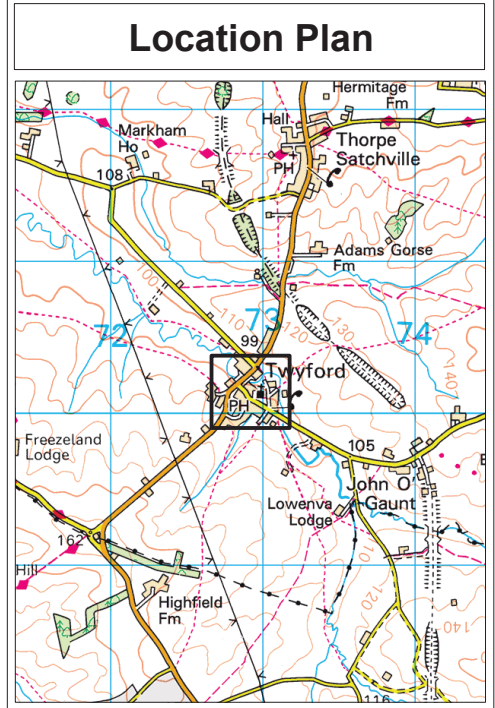
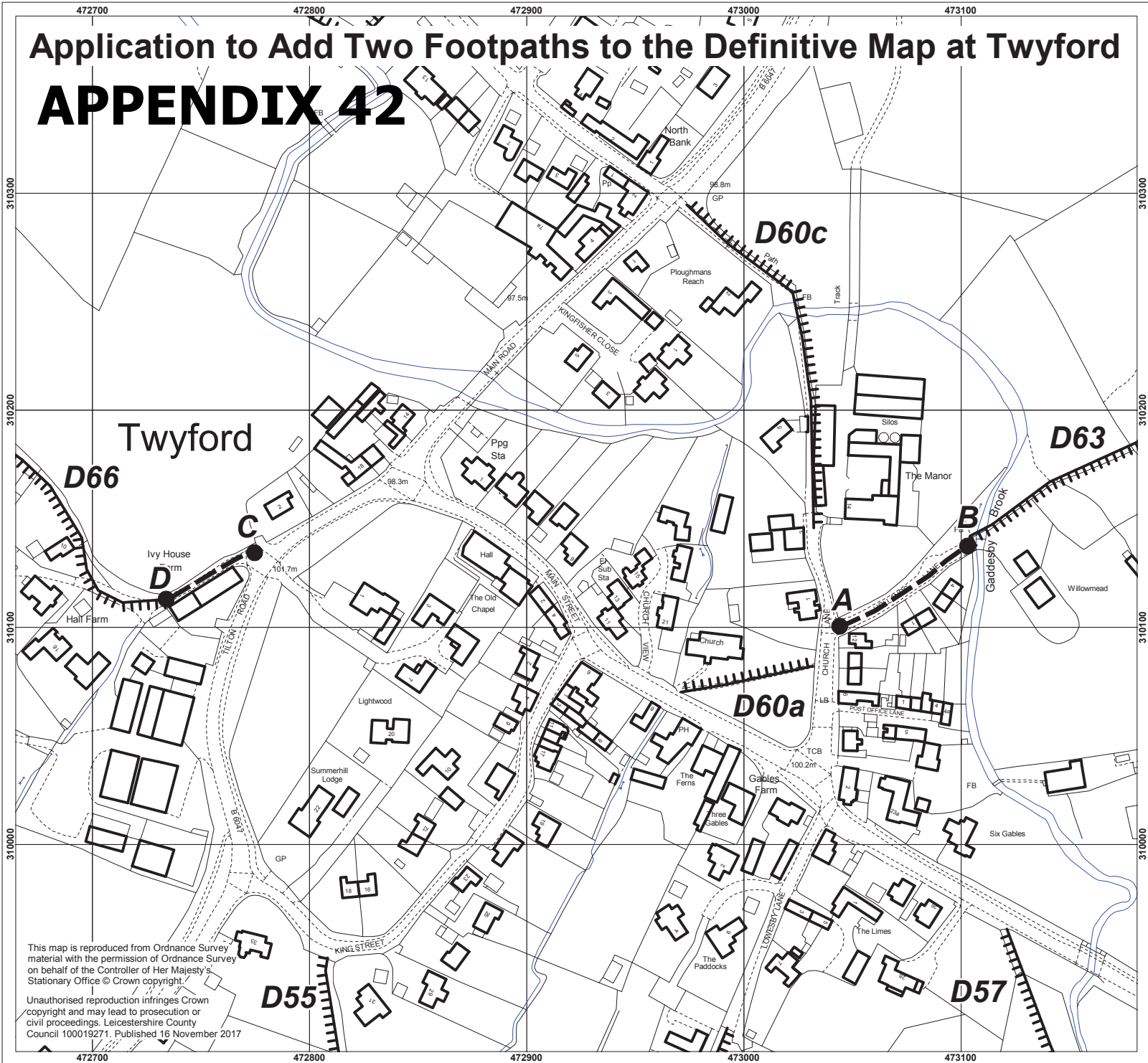


Plan No. M1121
Scale 1:2500

This map is reproduced from Ordnance Survey material with the permission of Ordnance Survey on behalf of the Controller of Her Majesty's Stationary Office © Crown copyright.
Unauthorised reproduction infringes Crown's copyright and may lead to prosecution or civil proceedings. Leicestershire County Council 100019271. Published 27 February 2018

Application to Add Two Footpaths to the Definitive Map at Twyford

APPENDIX 42



- ### Key
- Footpaths to be Added
A-B D63 and C-D D66
 - Other Recorded Footpaths

Environment & Transport Department,
County Hall, Glenfield,
Leicestershire LE3 8RJ
email footpaths@leics.gov.uk
Director Ann Carruthers



Plan No. M1122/P
Scale 1:2500

This map is reproduced from Ordnance Survey material with the permission of Ordnance Survey on behalf of the Controller of Her Majesty's Stationary Office © Crown copyright.
Unauthorised reproduction infringes Crown copyright and may lead to prosecution or civil proceedings. Leicestershire County Council 100019271. Published 16 November 2017

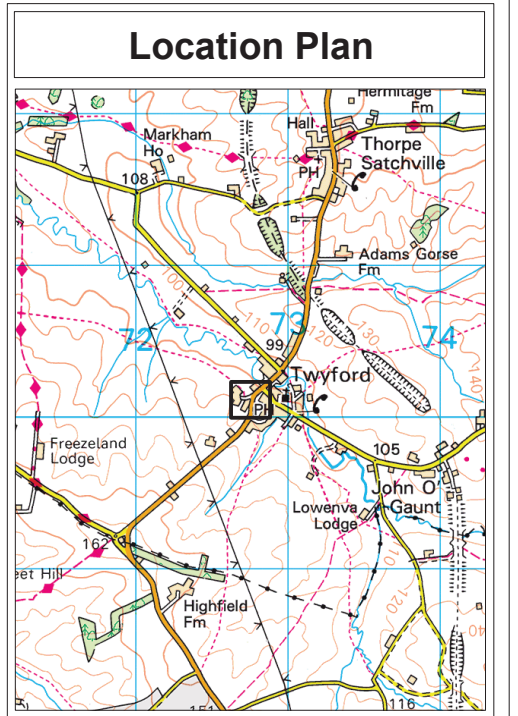
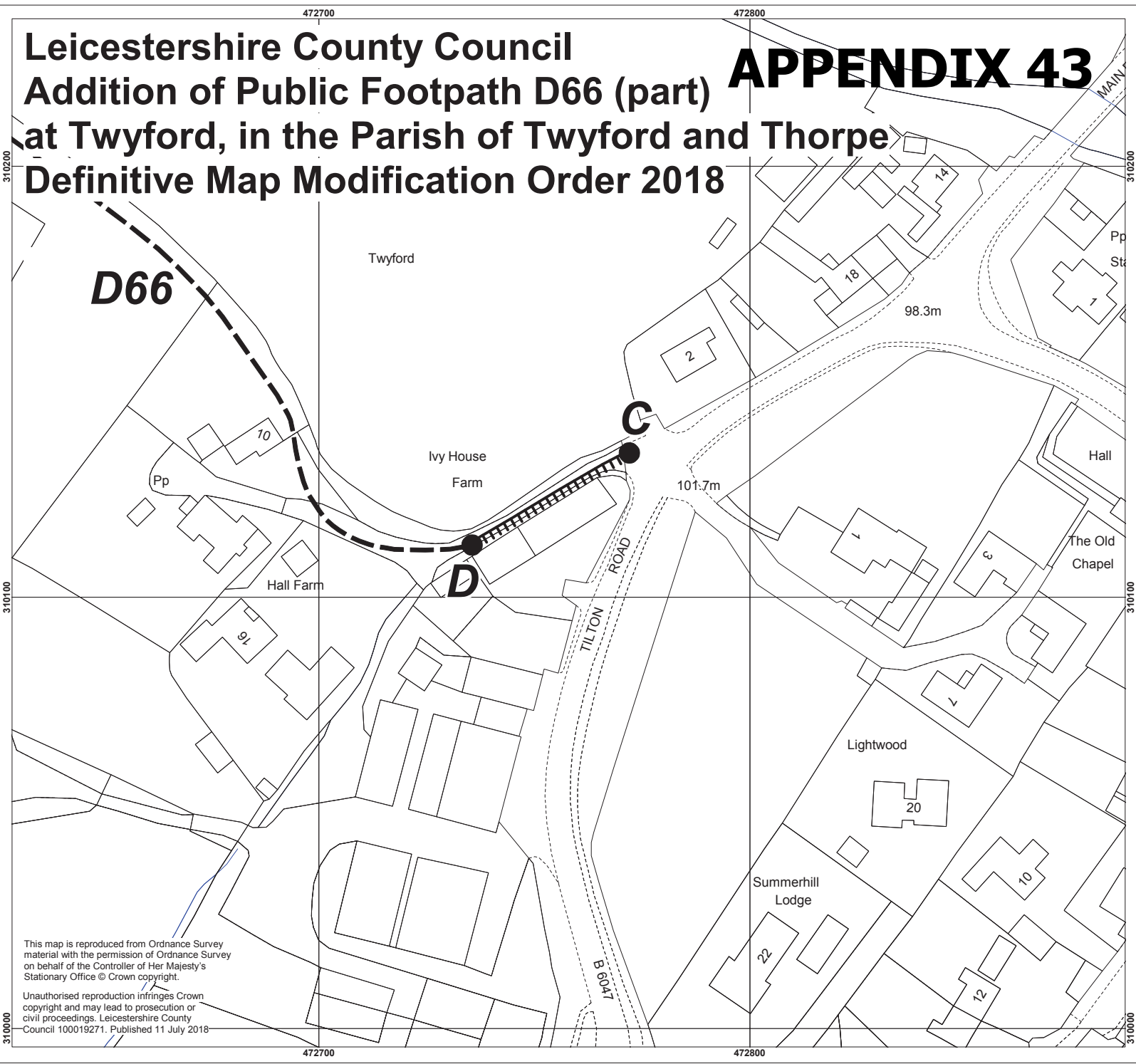
Leicestershire County Council

Addition of Public Footpath D66 (part)


APPENDIX 43


at Twyford, in the Parish of Twyford and Thorpe

Definitive Map Modification Order 2018



Key

 Footpath to be Added

 Existing Footpaths

Environment & Transport Department,
 County Hall, Glenfield,
 Leicestershire LE3 8RJ
 email footpaths@leics.gov.uk
 Director Ann Carruthers



Plan No. M1123

Scale 1:1250

This map is reproduced from Ordnance Survey material with the permission of Ordnance Survey on behalf of the Controller of Her Majesty's Stationary Office © Crown copyright.
 Unauthorised reproduction infringes Crown copyright and may lead to prosecution or civil proceedings. Leicestershire County Council 100019271. Published 11 July 2018

Scale 1:1250

140.5m

Issues

EASTWELL

Home Farm

Lyndon

Knefelds

The Row

MAIN STREET

The Cottage

Wincot

Hall Cottage

Pond

LANE

Workings (195)

Issues

Well tables

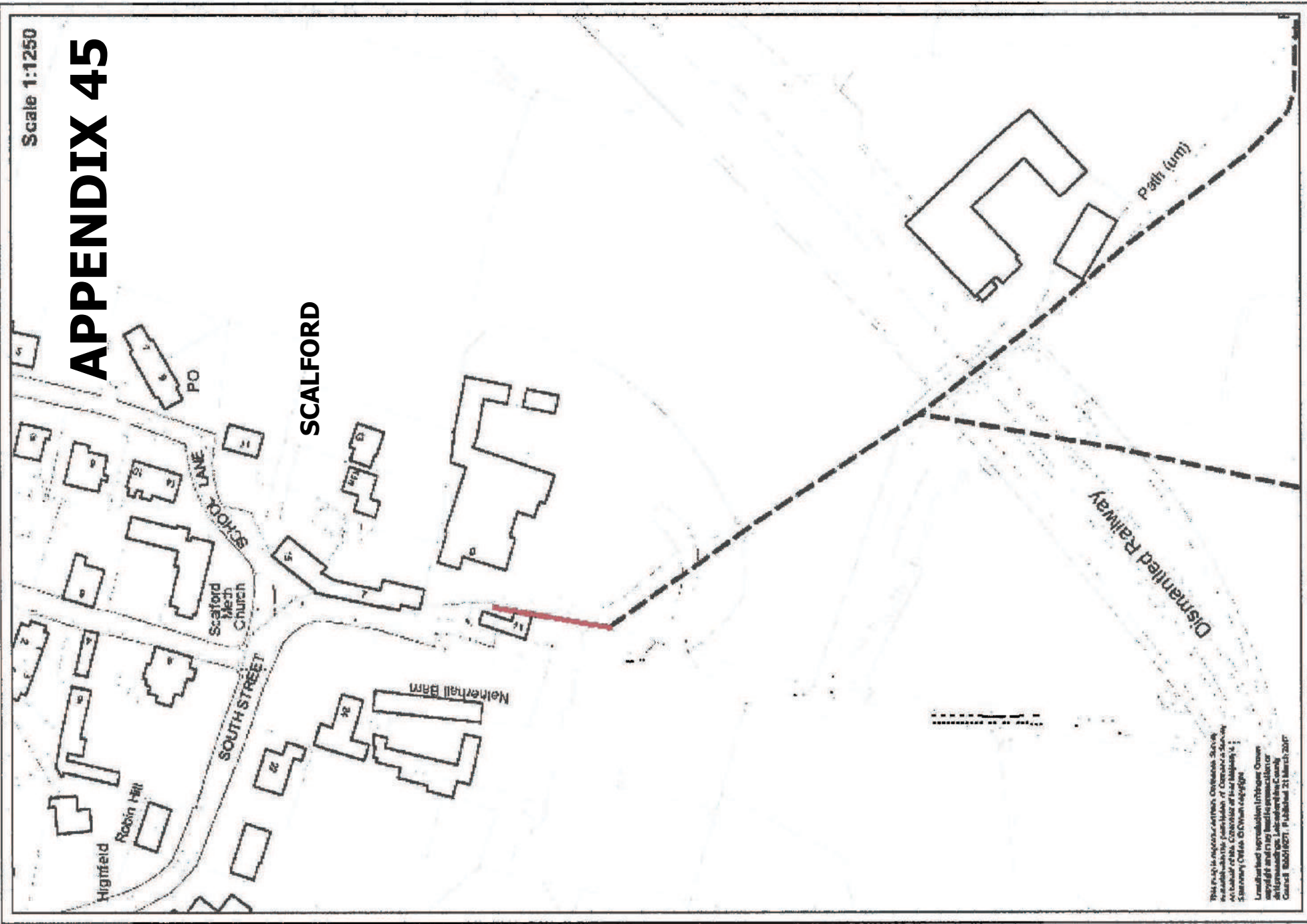
This work is copyright of the Department for Communities and Local Government. It is published with the permission of the Controller of Her Majesty's Stationery Office. All rights reserved. No part of this publication may be reproduced without the prior written permission of the Controller of Her Majesty's Stationery Office. Published by the Department for Communities and Local Government, London. ISBN 978-0-11-811111-1. Published 13 March 2018.

APPENDIX 44

Scale 1:1250

APPENDIX 45

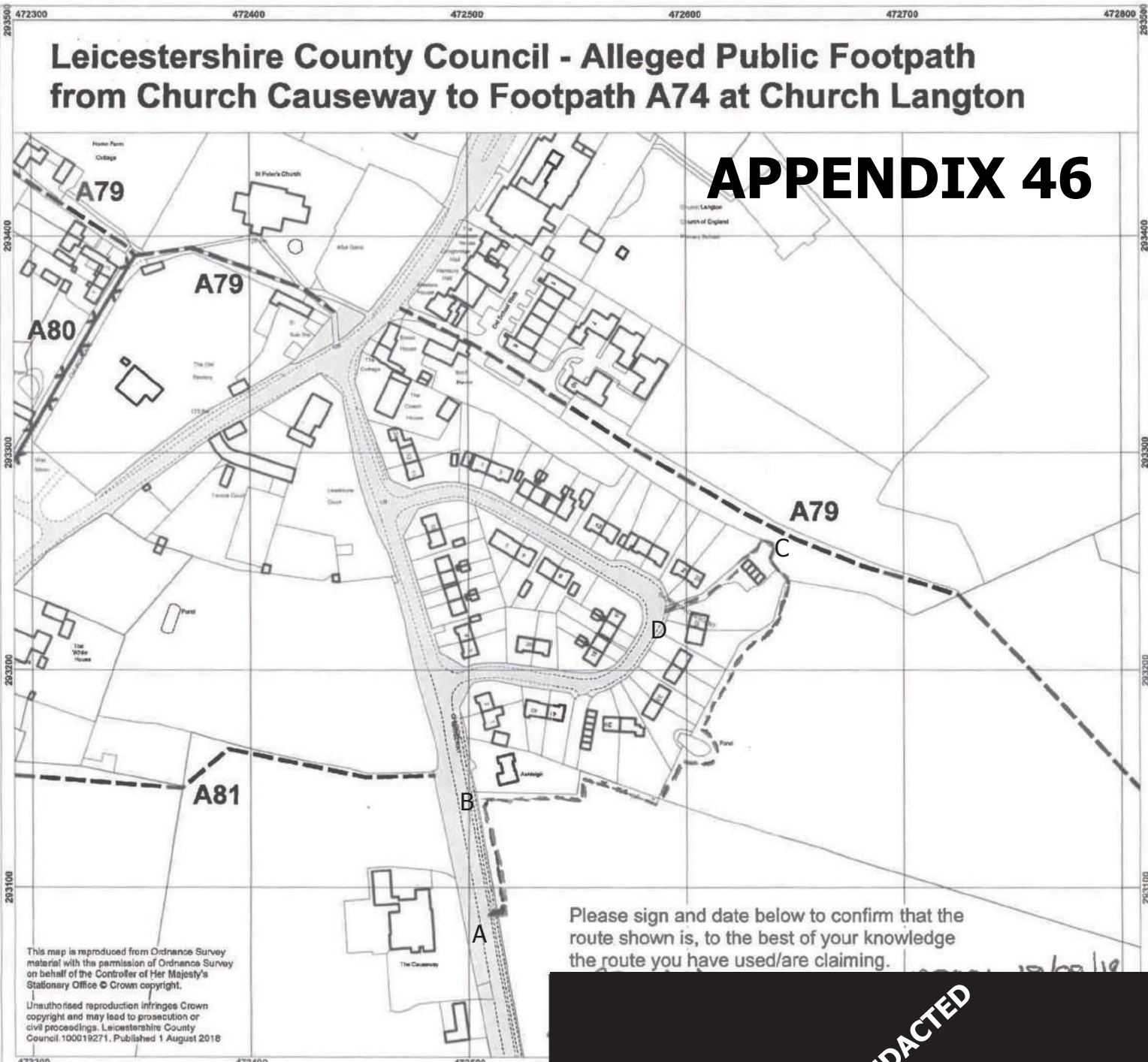
SCALFORD



This map is reproduced from Ordnance Survey
data licensed to the Ordnance Survey
Authority of the Controller of Her Majesty's
Stationery Office. © Crown copyright
Landscape Information Institute. Crown
copyright and may be reproduced or
distributed in any form or by any means
without permission in writing from the
Controller. Published 21 March 2007

Leicestershire County Council - Alleged Public Footpath from Church Causeway to Footpath A74 at Church Langton

APPENDIX 46

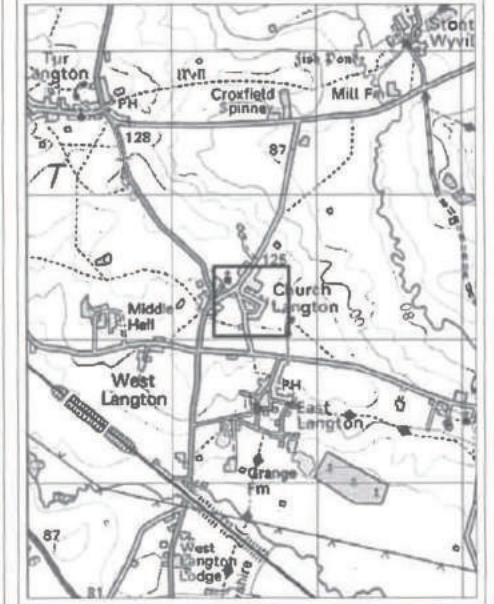


This map is reproduced from Ordnance Survey material with the permission of Ordnance Survey on behalf of the Controller of Her Majesty's Stationary Office © Crown copyright.
 Unauthorised reproduction infringes Crown copyright and may lead to prosecution or civil proceedings. Leicestershire County Council 100019271. Published 1 August 2018

Please sign and date below to confirm that the route shown is, to the best of your knowledge the route you have used/are claiming.

REDACTED

Location Plan



Key

- Claimed footpath A-B-C-D
- Existing footpaths
- Existing Byway Open to all Traffic

Environment & Transport Department,
 County Hall, Glenfield,
 Leicestershire LE3 8RJ
 email footpaths@leics.gov.uk
 Director Ann Carruthers



Application Plan

Scale 1:2500

M1158

Based on an Extract from the Definitive Map of Rights of Way for Leicestershire

Proposed Addition of Bridleway from Barkby Thorpe to Scraftoft Lane Beeby

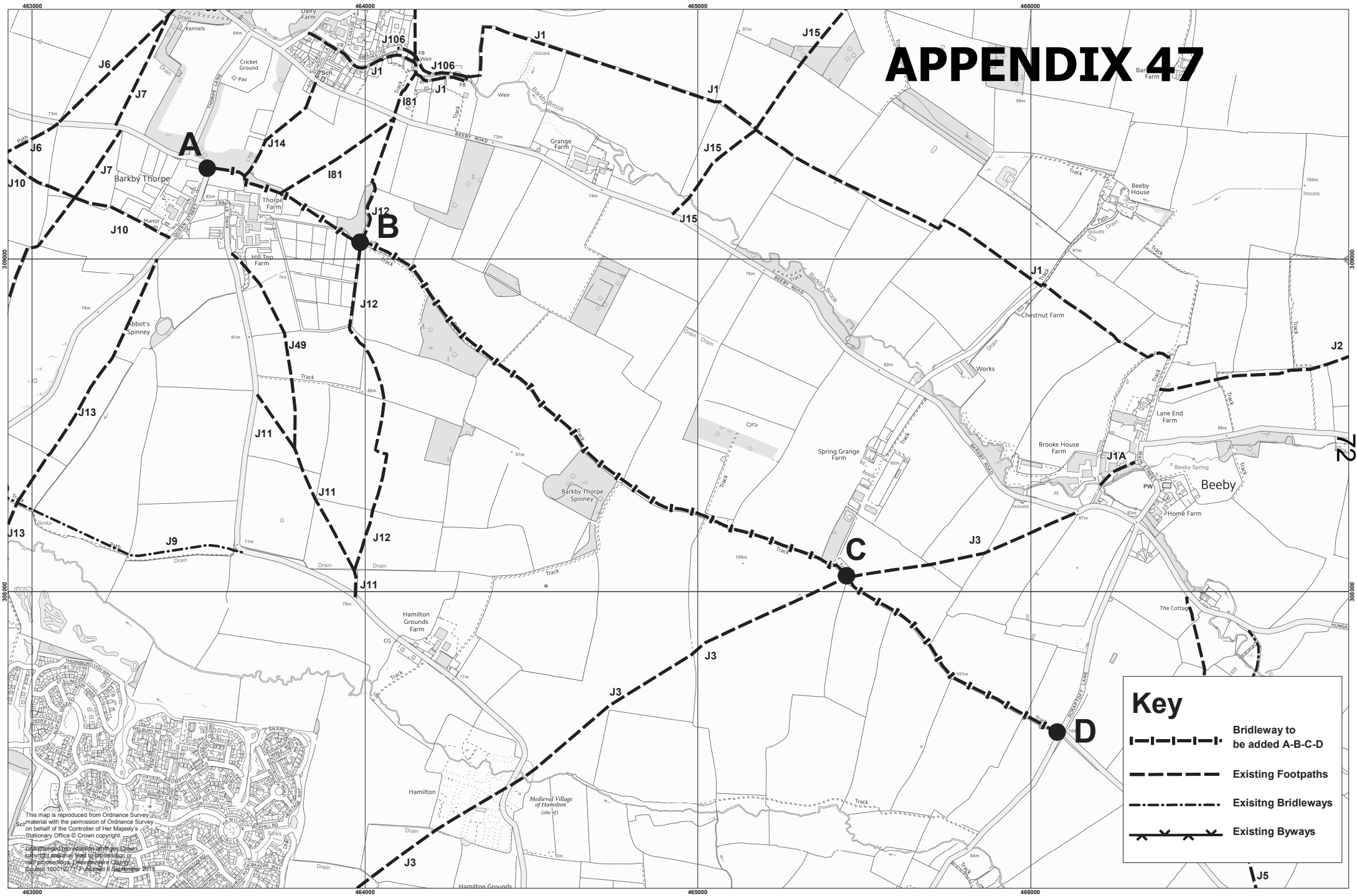
Compiled on 6 September 2018

Scale 1:10000

Environment & Transport Department,
County Hall, Glenfield,
Leicestershire LE3 8RJ
email footpaths@leics.gov.uk
Director Ann Carruthers



APPENDIX 47



Key

- Bridleway to be added A-B-C-D
- Existing Footpaths
- Existing Bridleways
- Existing Byways

This map is reproduced from Ordnance Survey
So material with the permission of Ordnance Survey
on behalf of the Controller of Her Majesty's
Stationary Office © Crown copyright.
Copyright © Leicestershire County Council
All rights reserved. Published 6 September 2018